

# BARNABY COMMUNITY MEETING 12/12/17

## NOVEMBER 2017 FLOOD AND CITY LIGHT'S RESPONSE

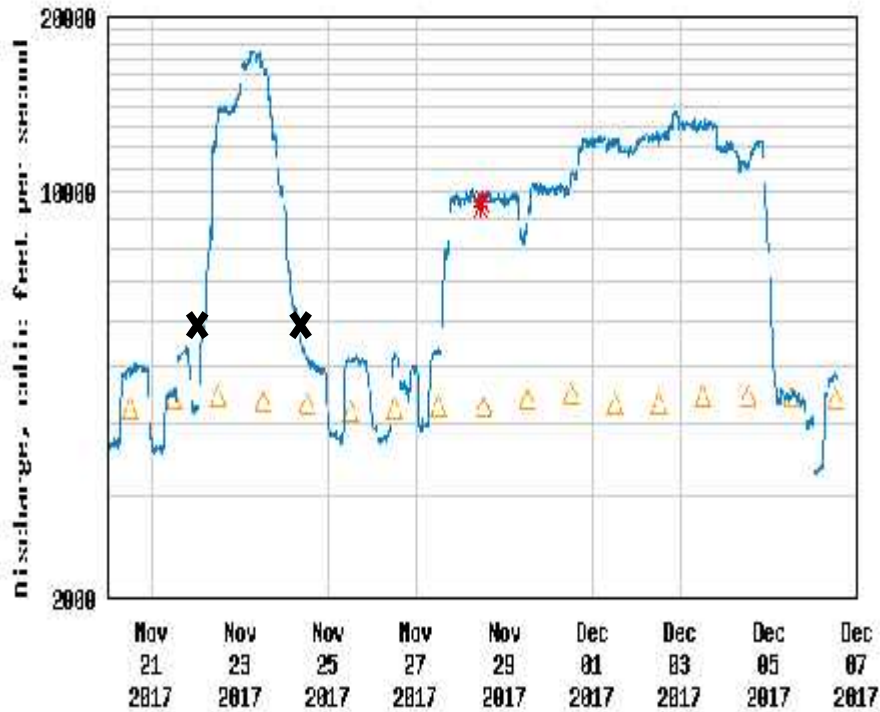
---

### **Overview**

- **River Hydrographs (USGS)**
- **Reservoir hydrographs (USGS)**
- **Ross Hydrograph (Power Generation)**
- **Black "X" indicates period of Army Corps Control**

# NEWHALEM AND MARBLEMOUNT

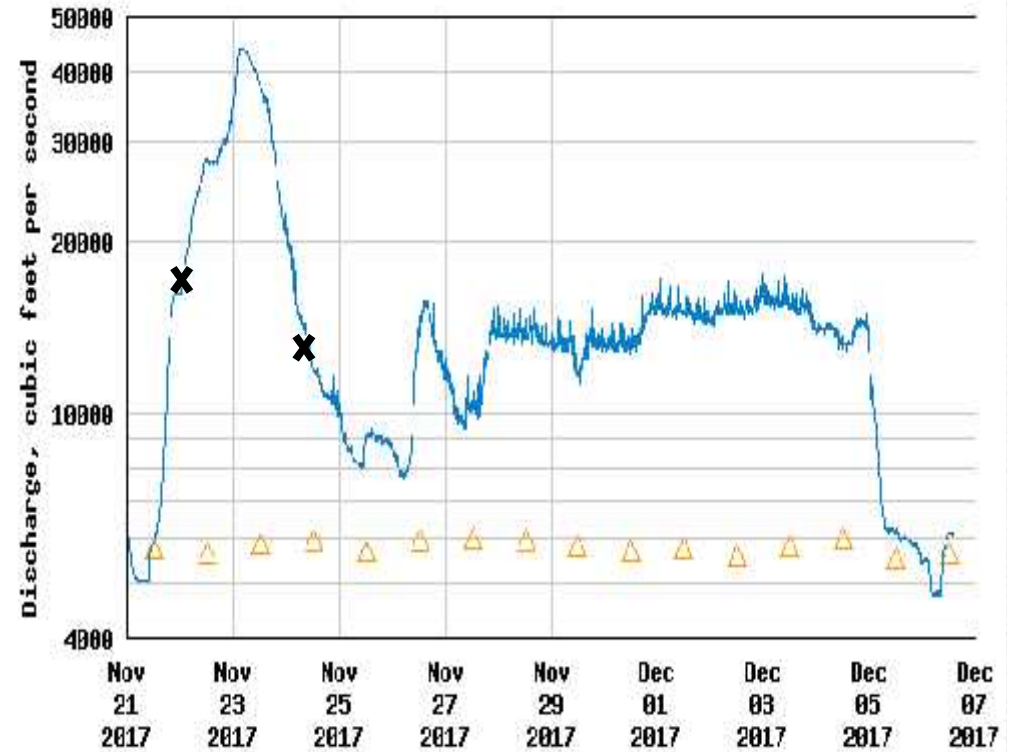
USGS 12178000 SKAGIT RIVER AT NEWHALEM, WA



---- Provisional Data Subject to Revision ----

△ Median daily statistic (56 years) \* Measured discharge  
— Discharge

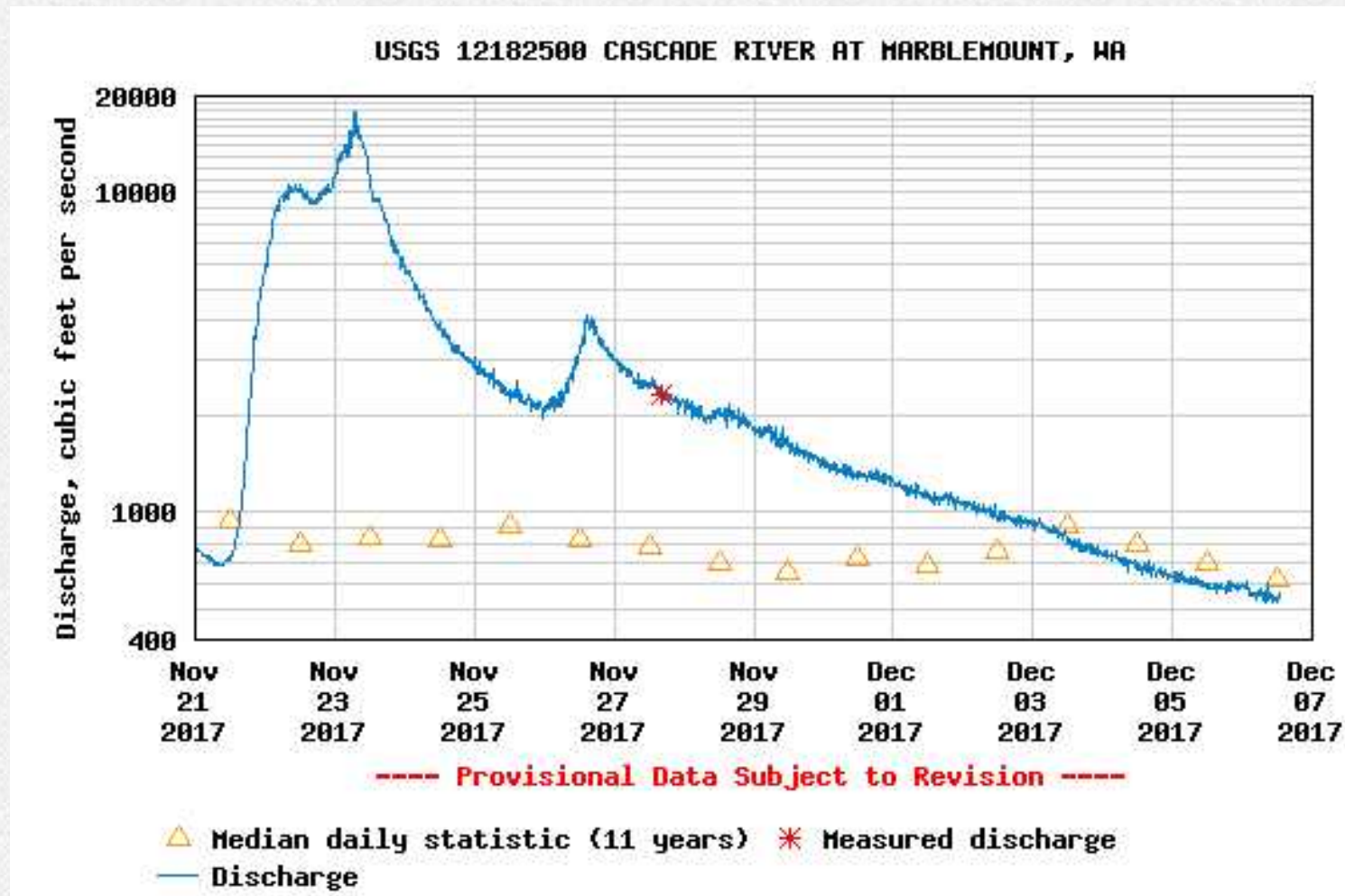
USGS 12181000 SKAGIT RIVER AT MARBLEMOUNT, WA



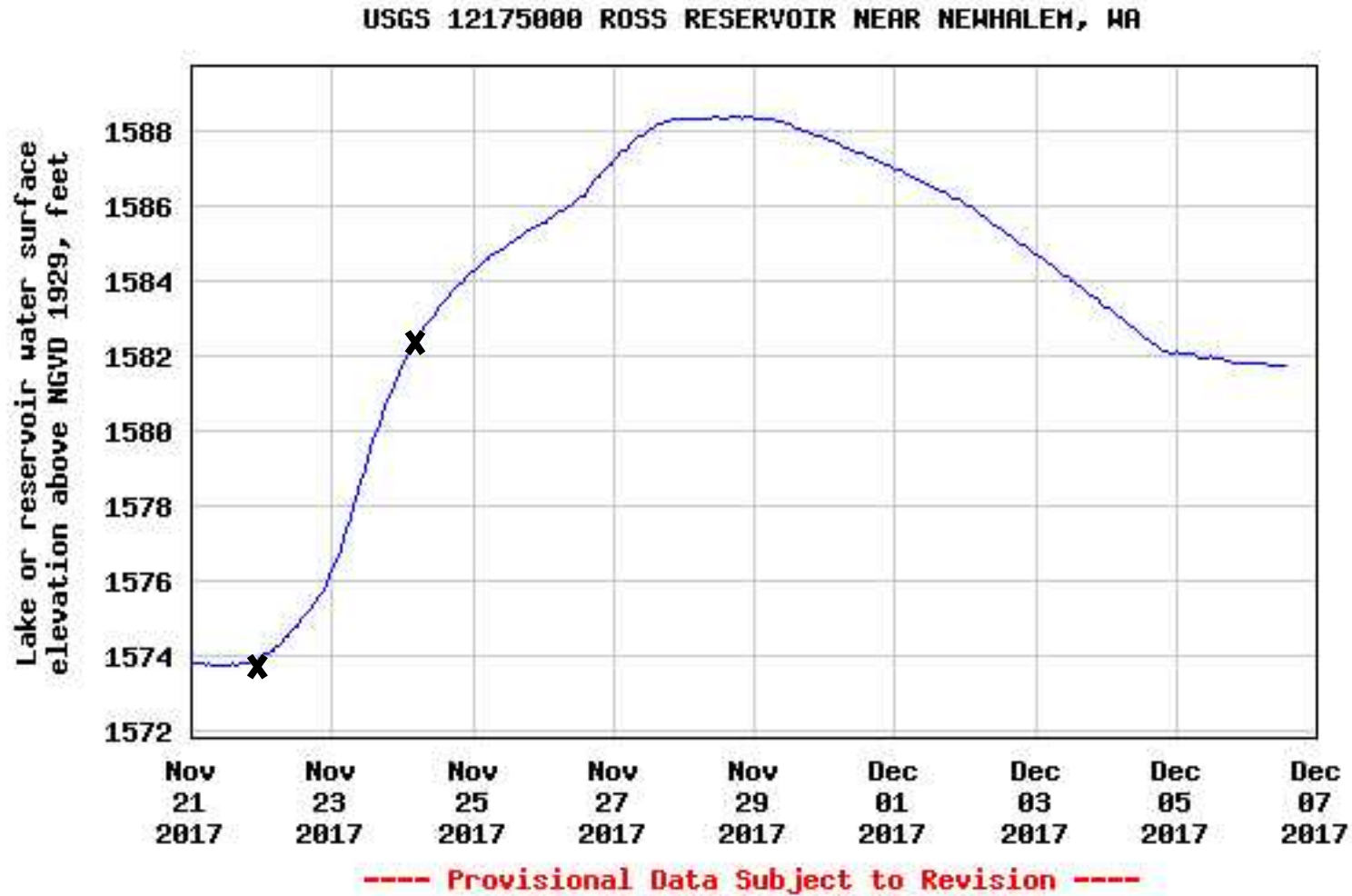
---- Provisional Data Subject to Revision ----

△ Median daily statistic (47 years) — Discharge

# CASCADE



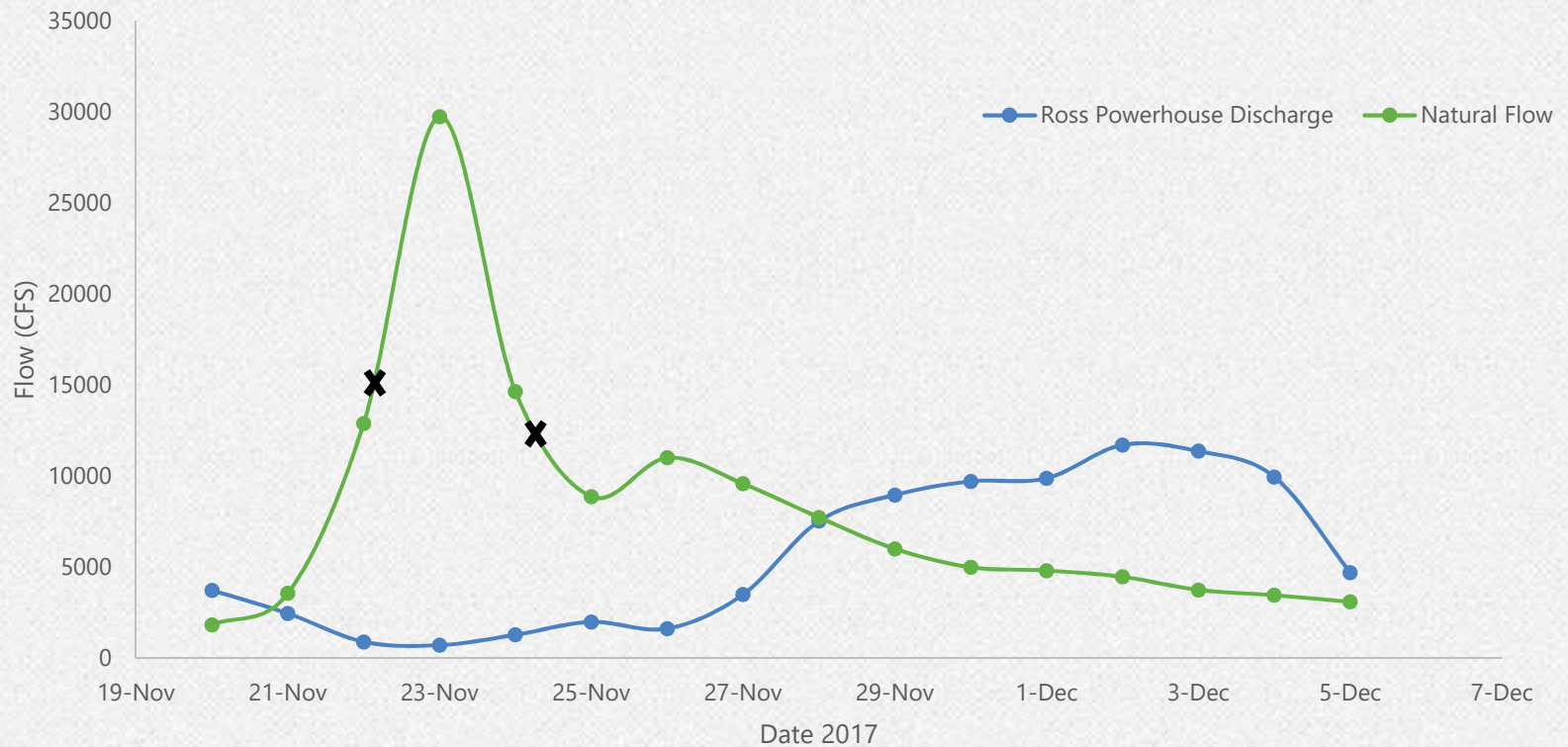
# ROSS



# ROSS FLOOD CONTROL

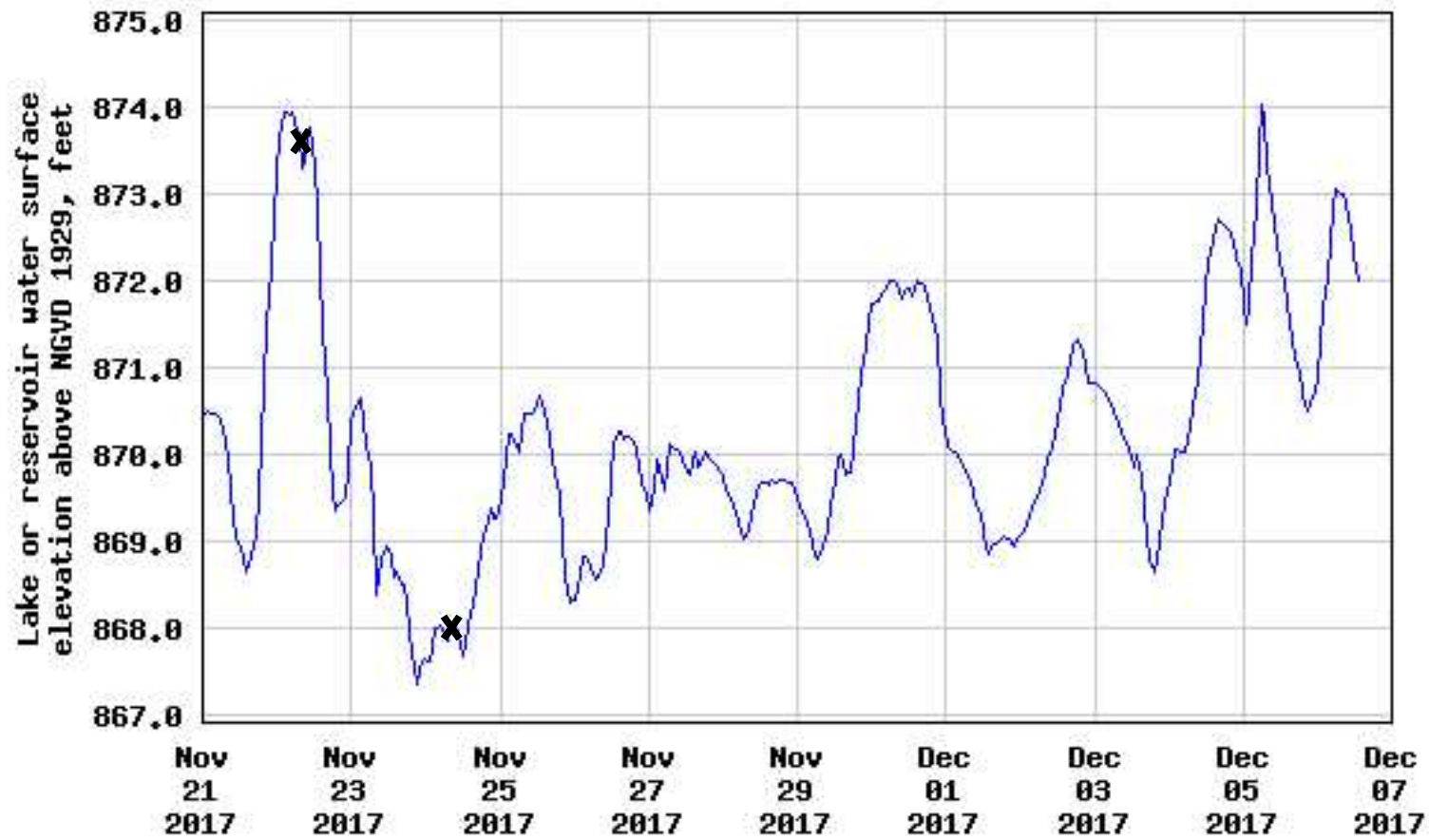
ACOE CONTROL: 11/22 @08:50- 11/24 @08:28

November 2017 Flood



# GORGE

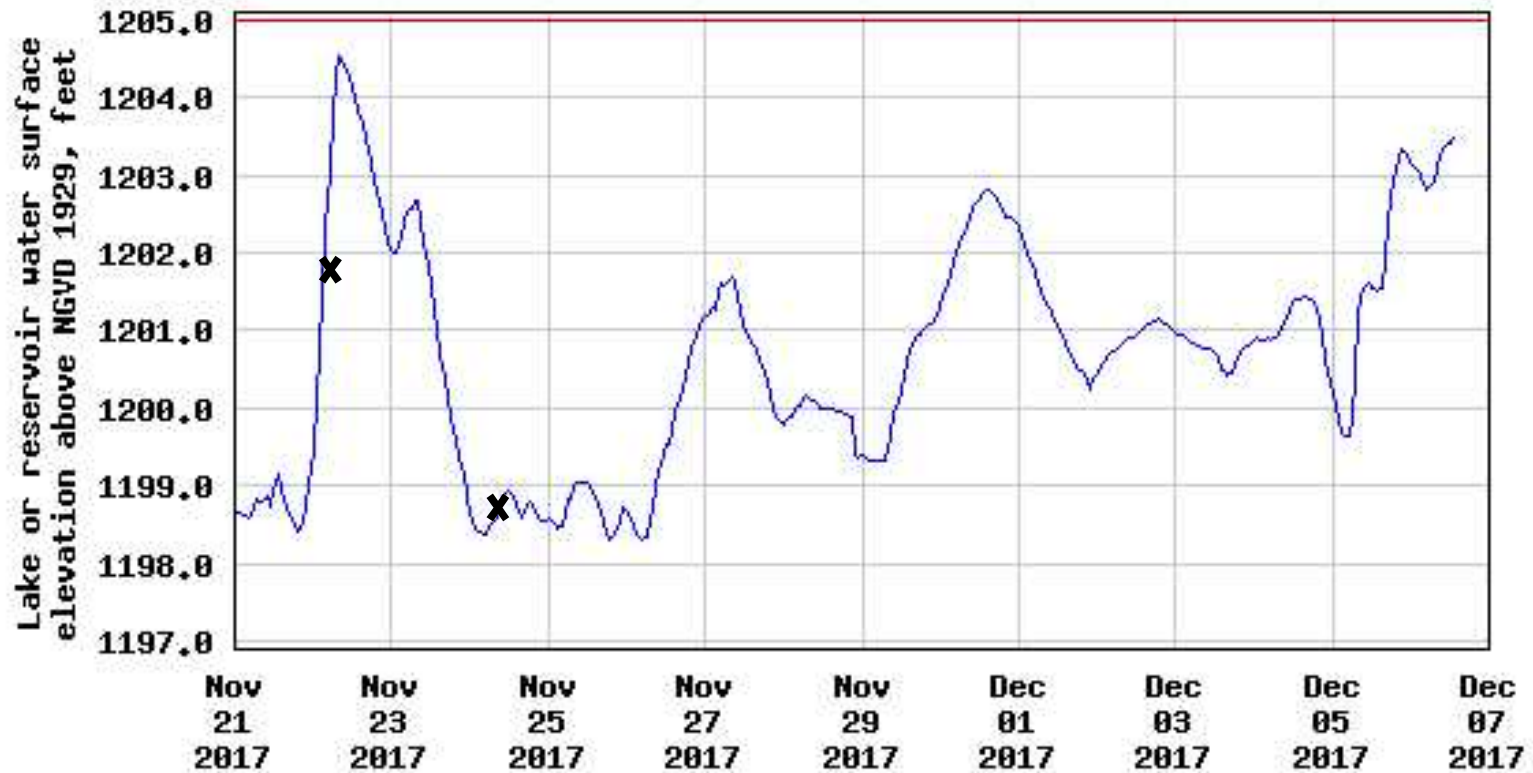
USGS 12177700 GORGE RESERVOIR NEAR NEWHALEM, WA



----- Provisional Data Subject to Revision -----

# DIABLO

USGS 12176500 DIABLO RESERVOIR NEAR NEWHALEM, MA



----- Provisional Data Subject to Revision -----

- Lake or reservoir water surface elevation above ngvd 1929
- Normal Maximum Elevation

# ROSS

